

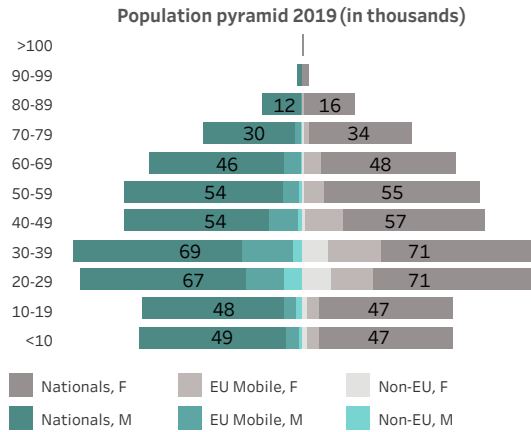
Cyprus (CYP)



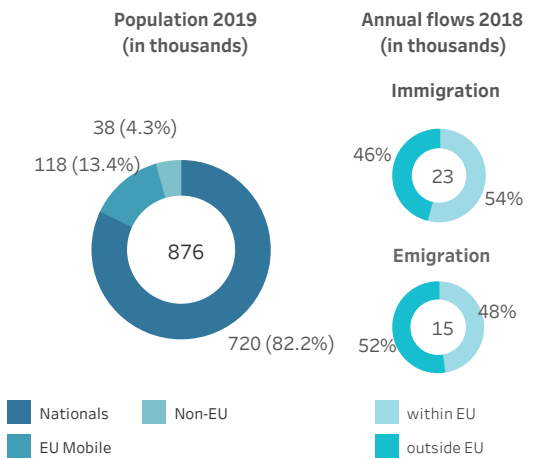
MAP AND FLAG FOR ILLUSTRATIVE PURPOSE ONLY



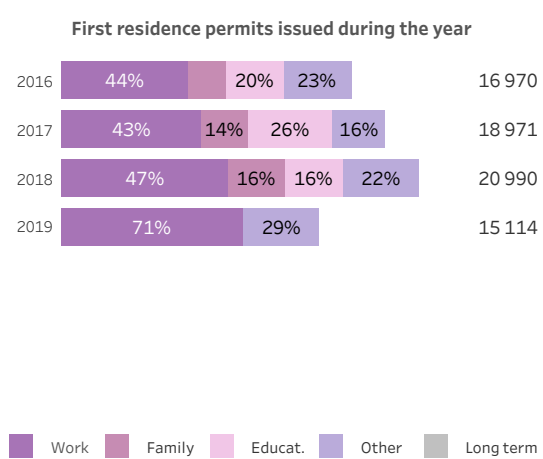
DEMOGRAPHY [at 1st January] (Eurostat)



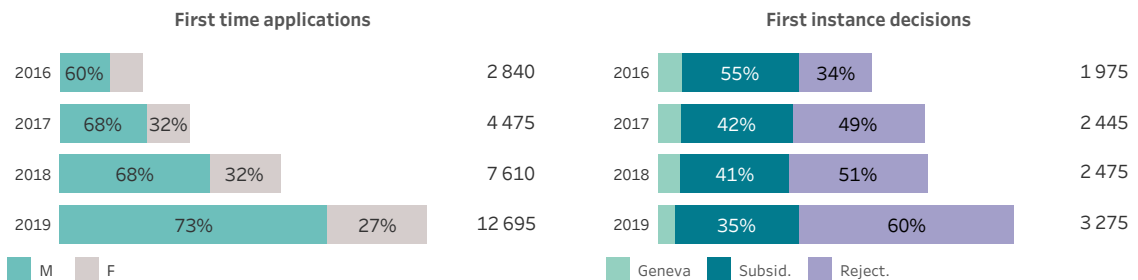
OVERVIEW [at 1st January] (Eurostat)



RESIDENCE PERMITS (Eurostat)



ASYLUM [1st instance] (Eurostat)



SCHENGEN VISAS (HOME)

IRREGULAR MIGRATION (Eurostat)

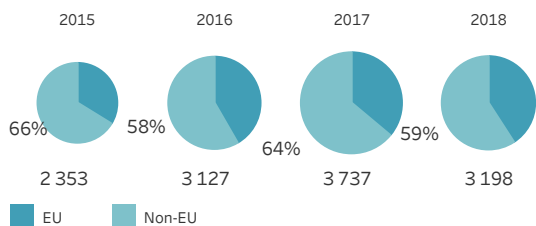


Applied for

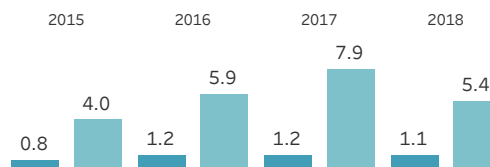
Cyprus (CYP)

NATURALISATION (Eurostat)

Foreign citizens who have acquired citizenship during the year

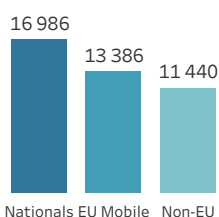


Share of foreign citizens who have acquired citizenship [%]

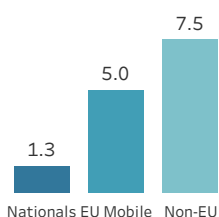


SOCIAL INCLUSION - 2019 (Eurostat)

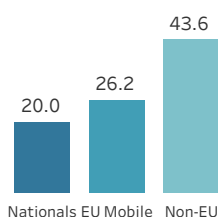
Median equivalised net income (18+) [EUR]



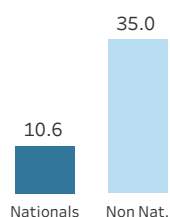
Overcrowding rate (18+) [%] (Household)



Persons at risk of poverty or social exclusion (18+) [%]

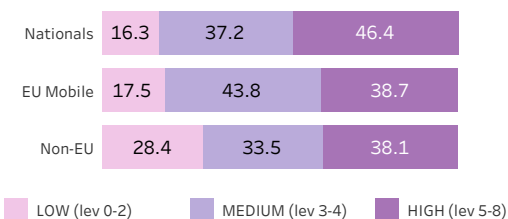


At risk of poverty rate for children [%]

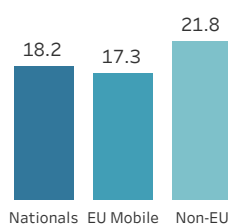


EDUCATION - 2019 (Eurostat)

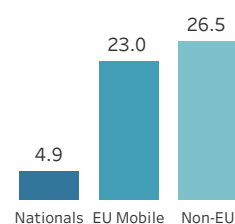
Population by educational attainment (25-64) [%]



NEET (18-24) [%]

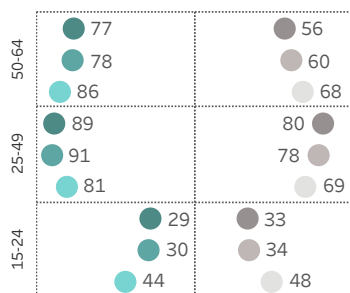


Early school leavers (18-24) [%]

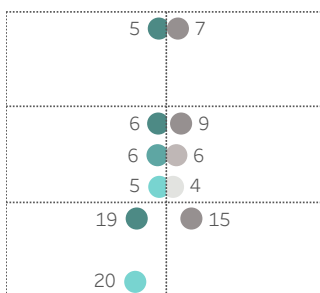


LABOUR MARKET - 2019 (Eurostat)


Employment rate [%]



Unemployment rate [%]



Long term unemployment rate [%]



Employment rate by educational attainment (15-64) [%]

